




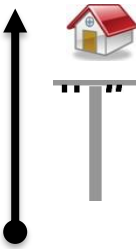

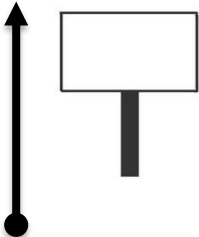
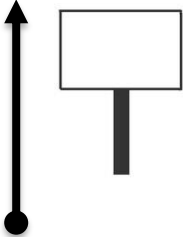


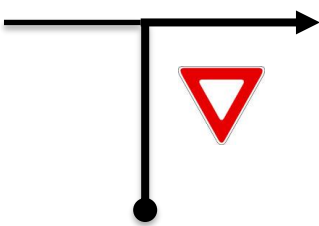



From ZE ALERIA				DAY:
To ZE DEBUT ZE VHRS				SECTION:
				TIME ALLOWED: min
DISTANCE		DIRECTION	DISTANCE	
TOTAL	PARTIAL		REGRESS	
0,00	0,00		ALERIA Devant hôtel EMPEREUR  <div style="border: 1px solid black; padding: 2px; width: fit-content;"> N-042°06.956' E- 009°30.798' ALT: 9 m </div>	
3,94	3,94	2 	!!! A GAUCHE / D16 <div style="border: 1px solid black; padding: 5px; display: inline-block; background-color: yellow;"> D 16 </div> 	
4,04	0,10		DEBUT Z.E. VHRS Au poteau blanc	
0,000	0,000	4 		
1,462	1,462	5 	Borne à incendie	

3,096	1,634	6		<p>Panneau Vignoble de la Cave d'ALERIA</p>	0,000
Faire demi tour 0 3,420 AU POTEAU DOUBLE					
0,000	0,000	7		<p>Panneau Vignoble de la RESERVE DU PRESIDENT</p>	3,190
3,190	3,190	8		<p>FIN ZE</p>  <p>150 M</p>	0,000
3,338	0,148	9		<p>N 198</p>  <p>BONIFACIO BUNIFAZUI</p> <p>PORTO VECCHIO PORTI VECHJU</p>	